

Redwood Hikes Press

BAY AREA TRAIL MAP BERKELEY HILLS AND CARQUINEZ STRAIT

Crockett Hills Regional Park • Conquistador State Regional Open Space
Wildcat Canyon Regional Park • Tilden Regional Park
Briones Regional Park • Bonin and San Pablo Reservoirs

Printed on waterproof plastic.
Second edition, 2019



Bay Area Trail Map: Berkeley Hills and Carquinez Strait - 2nd Edition

Redwood Hikes Press

9781934127360

map

\$10.95

Pub Date: 7/1/2019

26 x 39 unfolded, 4.3 x 9 folded, waterproof.

Great hiking map has been extensively revised to show the new trails and other important changes that have appeared in almost every park. Covers Tilden Regional Park, Wildcat Canyon Regional Park, San Pablo Reservoir, Briones Reservoir, Briones Regional Park, more. In the Carquinez Strait area, covers Crockett Hills Regional Park, Carquinez Strait Regional Park, the Muir Heritage Land Trust properties, and the northern EBMUD watershed.

BAY AREA TRAIL MAP MOUNT DIABLO

Mount Diablo State Park
Shell Ridge Open Space • Lime Ridge Open Space
Diablo Foothills Regional Park • Morgan Territory Regional Preserve
Black Diamond Mines Regional Preserve • Brushy Peak Regional Preserve
Round Valley Regional Preserve • Los Vaqueros Reservoir

Printed on waterproof plastic.
First edition, 2015



Bay Area Trail Map: Mount Diablo


Redwood Hikes Press

9781934127278

map

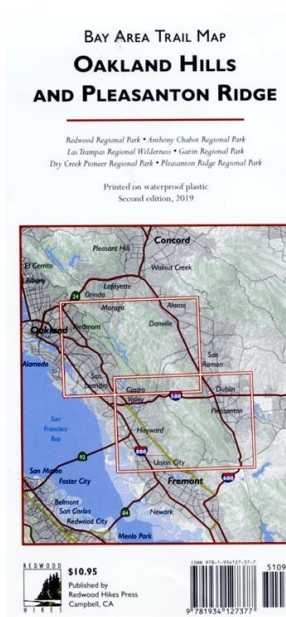
\$10.95

This map covers Mount Diablo and the surrounding area. One side includes Mount Diablo State Park, Lime Ridge Open Space, Shell Ridge Open Space, Diablo Foothills Regional Park, and Morgan Territory Regional Preserve. The other side has three separate maps, one of Los Vaqueros Watershed and Round Valley Regional Preserve, one of Black Diamond Mines Regional Preserve, and one of Brushy Peak Regional Preserve. All official hiking trails were drawn from newly-acquired GPS data with resolution of about 250 feet.



Bay Area Trail Map: Mount Tamalpais
Redwood Hikes Press
9781934127339
2 pages
map
\$10.95

This map covers all of Marin County's parks except for the Point Reyes and Novato areas. One side shows the Marin Headlands, Mount Tamalpais, and Muir Woods, with an inset of China Camp State Park; the other side shows the Marin Municipal Water District's Mount Tamalpais Watershed, Pine Mountain, the San Geronimo Valley, Samuel P. Taylor State Park, and Lucas Valley. All official hiking trails were drawn from newly-acquired GPS data with a resolution of about 100 feet.



Bay Area Trail Map: Oakland Hills and Pleasanton Ridge - 2nd Edition
Redwood Hikes Press
9781934127377
map
\$10.95
Pub Date: 7/1/2019
26 x 39 unfolded, 4.3 x 9 folded, waterproof.

Great hiking map has been extensively revised to show the new trails and other important changes that have appeared in almost every park. Covers the central section of the East Bay Hills, currently the only comprehensive trail map of this region. One side includes Redwood Regional Park, Anthony Chabot Regional Park, Lake Chabot Regional Park, Las Trampas Regional Wilderness, and the southern EBMUD watershed. The other side has Garin and Dry Creek Pioneer Regional Parks, the Hayward Greenbelt, Dublin Hills Regional Park, and Pleasanton

Ridge Regional Park.

BAY AREA TRAIL MAP
POINT REYES

*Point Reyes National Seashore
Tomales Bay State Park
Summit P. Taylor State Park*

Scale 1:25,000

Printed on waterproof plastic
First edition, 2017



\$10.95
Published by
Redwood Hikes Press
Santa Clara, CA



BAY AREA TRAIL MAP
SKYLINE RIDGE

From Highway 92 to Strangetown Gap

*Parsons Creek Redwood Open Space Preserve • Hamilton County Park
Wanderlich County Park • El Cerrito de Madona Creek Open Space Preserve
Barkhills Park • Rancho San Antonio Open Space Preserve*

Printed on waterproof plastic
Third edition, 2017



\$10.95
Published by
Redwood Hikes Press
Santa Clara, CA



Bay Area Trail Map: Point Reyes
Redwood Hikes Press
9781934127346
map
\$10.95

This detailed trail map of Point Reyes is drawn at a significantly larger scale than other printed trail maps of the area. One side shows the southern half of the park from Bolinas to Inverness; the other side shows the northern half from the Laguna Trailhead to Tomales Point.

Bay Area Trail Map: Skyline Ridge - 3rd edition
Redwood Hikes Press
9781934127315
1 pages
map
\$10.95

This map covers in detail the many regional parks in the hills above Woodside, Palo Alto, Portola Valley, Los Altos, and Cupertino. Besides full coverage of hiking trails, nearly all local roads are shown so that hikers can find their way to all available trailheads. For example, the map shows back entrances to Rancho San Antonio County Park that aren't shown on the official map. It also shows how the trails of neighboring parks connect to each other, making it much easier to plan longer hikes. All official hiking trails were drawn from newly-acquired GPS data with a resolution of about 250 feet.

HENRY COWELL, WILDER RANCH, AND NISENE MARKS

*Henry Cowell Redwoods State Park • Wilder Ranch State Park
The Forest of Nisene Marks State Park • Bonny Doon Ecological Reserve
Quail Hollow Ranch • Pogonip • Soquel Demonstration State Forest*

Waterproof trail map Second edition, 2016



Henry Cowell, Wilder Ranch and Nisene Marks Map - 2nd Edition

Redwood Hikes Press

9781934127049

map


\$7.95

Map scale is 1:25,000. This map covers the trails of the Santa Cruz area. One side includes Henry Cowell Redwoods State Park, Wilder Ranch State Park, Pogonip, and the University of California at Santa Cruz. The other side has the Forest of Nisene Marks State Park and Soquel Demonstration State Forest. Most roads are shown and labeled. Wooded areas are indicated in green, old growth redwoods in dark green, and developed areas in grey. Forty foot contour lines are shown and trail distances are marked. (This map is an enlarged and revised version of San Lorenzo Valley, first edition).

HUMBOLDT REDWOODS STATE PARK

*also includes
Grizzly Creek Redwoods State Park • Kim Duzan County Park
John R. Dewart Redwoods State Natural Reserve
Rainbow State Recreation Area • Richardson Grove State Park
Smith Redwoods State Natural Reserve • Sandsh-Hickey State Recreation Area*

Waterproof trail map
Third edition, 2017



Humboldt Redwoods State Park - 3rd edition

Redwood Hikes Press

9781934127353

1 page


map

\$10.95

Humboldt Redwoods includes some of the world's most impressive redwood groves. This map covers the entire park, including the Rockefeller Forest, which is the largest remaining stand of old-growth redwoods and has been called the world's tallest forest; the Avenue of the Giants, a 30-mile road through the Eel River valley and one of the best-known redwood attractions; and the extensive backcountry. Three smaller neighboring parks are also included. Printed on waterproof plastic. 1:25,000 scale, 26 x 39, full color on both sides. Third edition, 2017.

**MUIR WOODS
NATIONAL
MONUMENT**

*Annotated trail map
First edition, 2006*



Muir Woods National Monument Annotated Trail Map

Redwood Hikes Press

9781934127032

1 pages

map

\$6.95

Because it s only a few minutes drive from the Golden Gate, Muir Woods is the world s most-visited redwood park and is a favorite destination for visitors to San Francisco. Includes photos, brief descriptions, and elevation profiles of eight hikes. Full color on both sides.

**PORTOLA REDWOODS
AND
PESCADERO CREEK**

*Portola Redwoods State Park • Pescadero Creek County Park
Memorial County Park • Sam McDonald County Park
Pescadero State Beach • Bean Hollow State Beach*

Waterproof trail map Fourth edition, 2016



Portola Redwoods and Pescadero Creek - 4th edition

Redwood Hikes Press

9781934127056

map


\$7.95

Pub Date: 2016

Full-color map printed both sides, 2=1 mile, 40-foot contour lines, 4 x 9 folded, 28 x 18 unfolded. Fourth edition, Waterproof stock.

This is the only trail map that shows the interconnected trail systems of Portola and Pescadero parks on a single sheet. The front of the map shows Portola Redwoods State Park, Pescadero Creek County Park, Sam McDonald County Park, Memorial County Park, and Heritage Grove. Three Skyline Ridge parks are also included: Long Ridge, Upper Stevens Creek, and Skyline Ridge. The back of the map has enlargements of central Portola Redwoods, Sam McDonald, and Memorial parks, as well as a map of the coastline around the town of Pescadero, including San Gregorio, Pomponio, Pescadero, and Bean Hollow State

Beaches. Most roads are shown and labeled. Wooded areas are indicated in green, old growth redwoods in dark green, and developed areas in grey. Trail distances are clearly marked on the map.



Redwood National and State Parks: North 5TH EDITION

Redwood Hikes Press

9781934127384

84 pages

map

\$10.95


Pub Date:

Folded size: 9 x 4.3. Unfolded size: 26 x 39 Scale: 1:25,000.

Approximately 2.5 represent one mile. Printed both sides in full color.

With its vast stands of lush old-growth redwoods, miles of pristine beaches, and glittering redwood-lined creeks, Redwood National and State Parks is the world's best redwood hiking destination. Half of a two-map set that covers the entire park, this map covers all of Jedediah Smith Redwoods State Park, Del Norte Redwoods State Park, and Prairie Creek

Redwoods State Park. It is the only commercially-available map to include the approximately 50 miles of new multi-use trails in the Mill Creek Watershed of Del Norte Redwoods State Park.



Redwood National and State Parks: South 5TH EDITION

Redwood Hikes Press

9781934127391

84 pages

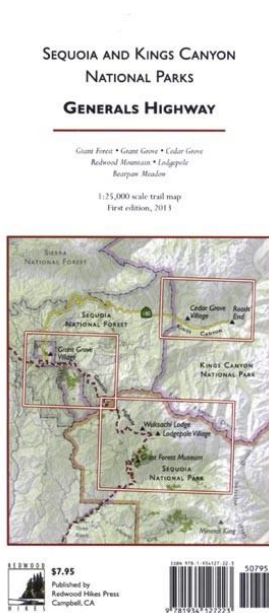
map

\$10.95

Folded size: 9 x 4.3. Unfolded size: 26 x 39 Scale: 1:25,000.

Approximately 2.5 represent one mile. Printed both sides in full color.

Redwood National and State Parks is the world's best redwood hiking destination. Half of a two-map set that covers the entire park, this map covers the the main body of Redwood National Park and Humboldt Lagoons State Park. Elevation profiles for many trails throughout Redwood National and State Parks are also included. This is the largest-scale and most detailed map of Redwood National Park currently available for purchase. Now printed on waterproof plastic stock for strength and durability.



Sequoia and Kings Canyon National Parks: Generals Highway Redwood Hikes Press

9781934127223


map

\$7.95

Pub Date: 2013

Bored Feet Maps. 9.2 x 4.3 folded, 27 x 39 unfolded, scale 1:25,000 or 2.5 inches represents one mile, 40-foot contours, 70 lb. matte coated paper, full color on both sides.

This topographic trail map covers the most popular day hiking areas of Sequoia and Kings Canyon National Parks. It is organized around the Generals Highway, the main connector between the two sister parks. A key feature of the map is that it shows and names all the Sequoia groves of the area, both the popular groves with road and trail access and the remote groves with no trail access



Olaf Palm: A Life in Art

Thomas, Irene D.

Redwood Hikes Press

9780972569514

144 pages

paperback

\$35

Pub Date: 2005

10 x 10, full-color cover, 188 full-color reproductions of paintings, 10 black & white photographs, 9 pen & ink sketches by the artist, index of paintings.

Lavishly illustrated biography of West Coast artist Olaf Palm (1935-2000) collects a broad sample of his diverse works, with excerpts from his journals and letters, plus reminiscences of some who knew and loved him. While Palm chose the Mendocino coast as home, his canvas was far larger, chronicling his roots in the sixties counterculture and the preoccupations of the rural West and the back-to-the-land movement. Palm's influences were Old Masters such as Rembrandt and Vermeer, successfully merged with American Realism and European Impressionism. Includes a verbal portrait of the artist as he painted, written by his lifelong friend, novelist James D. Houston.

Irene D. Thomas taught English, Linguistics and Education at several California State University campuses, then made a second career in educational publishing.